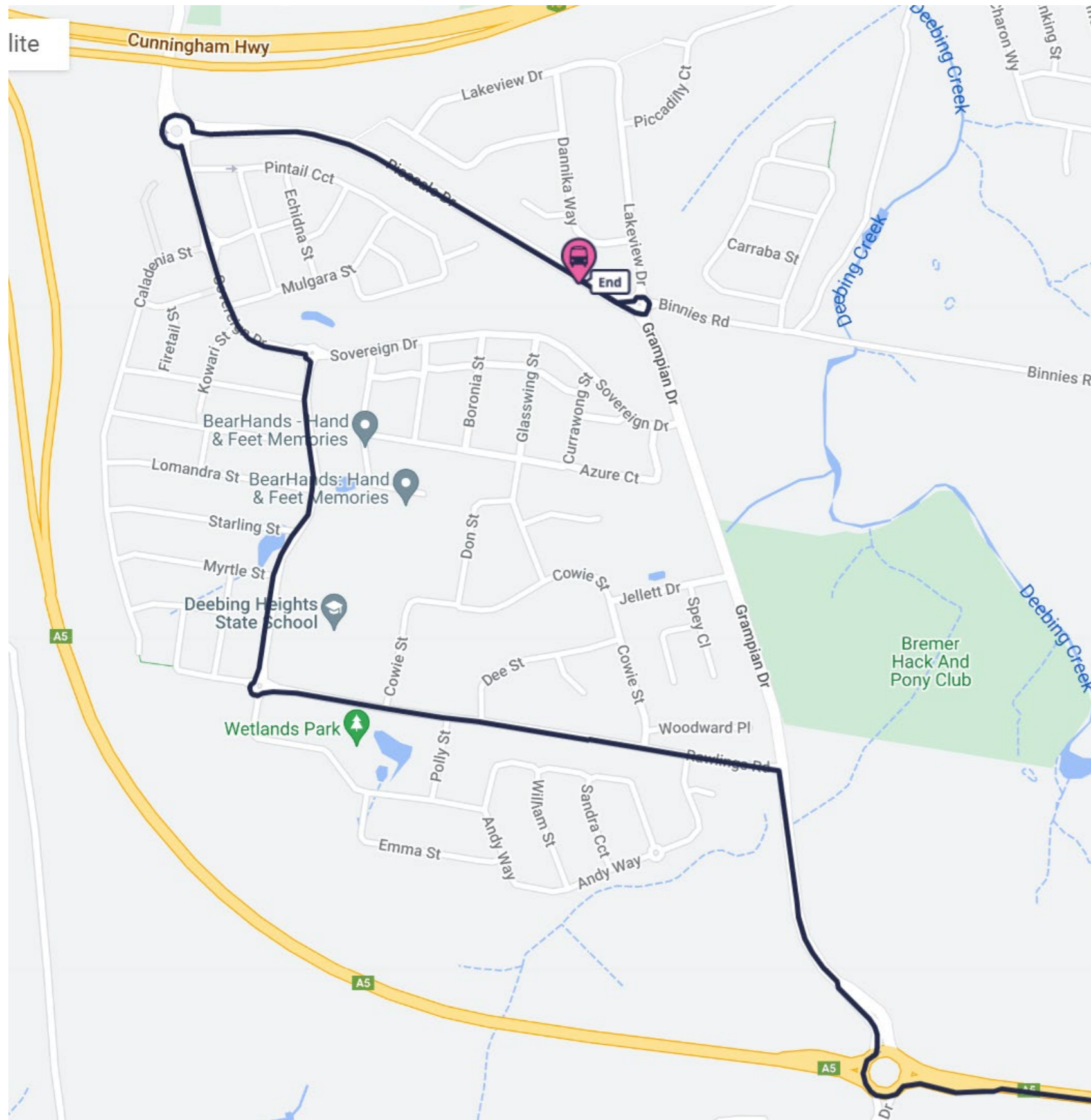


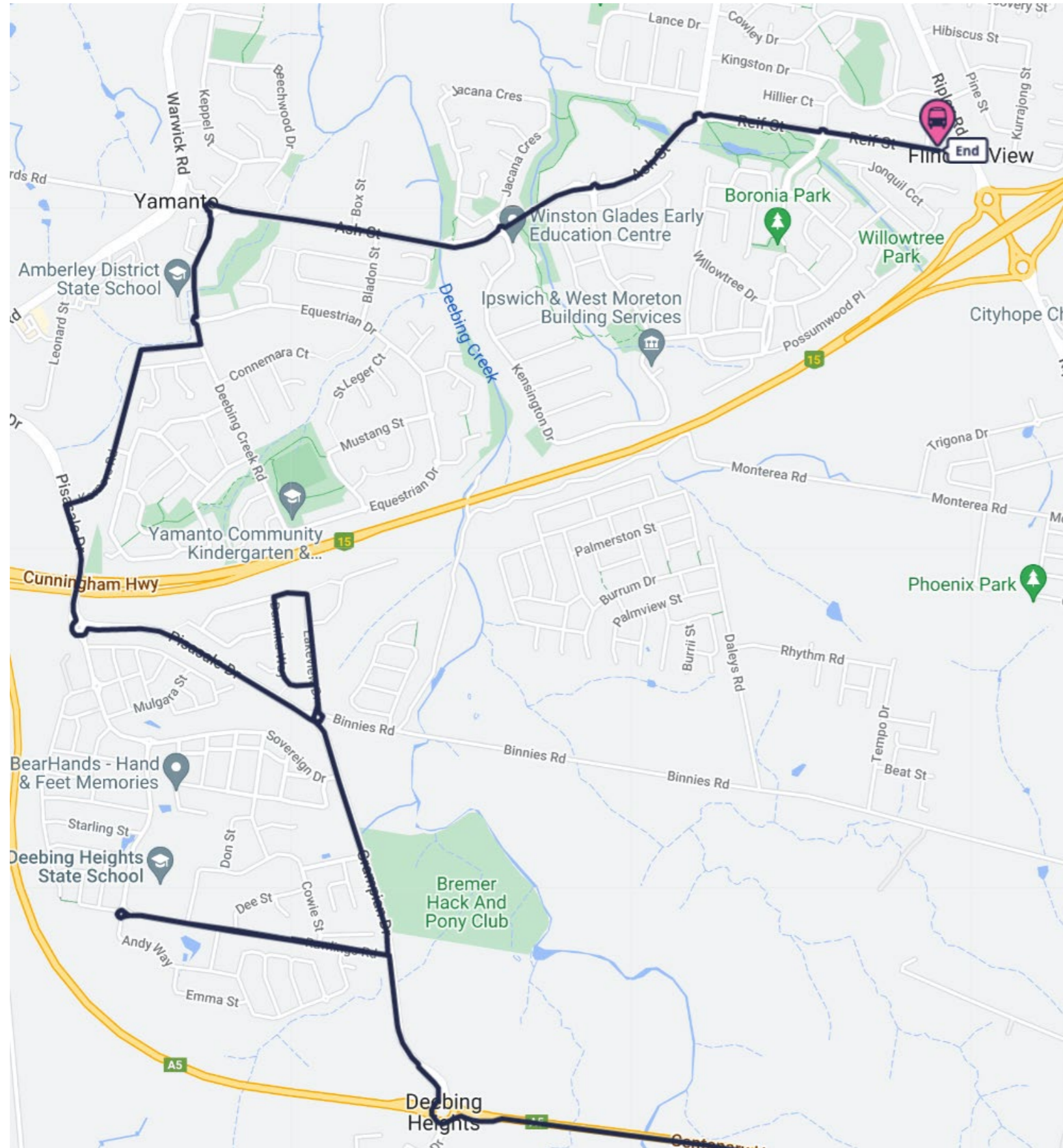
## Bus Route – 6275 (Departs Ripley Valley SSC at 2.55 pm)

## Deebing Heights #1



<b>(First Stop)</b>	Ripley Valley State Secondary College & Ripley Valley State Primary School	<b>14:55</b>
Continue	Providence Pde	
T'Sect R	Ripley Rd	
1st Exit at R'About	Centenary Hwy	
3rd Exit at R'About	Grampian Dr	
1st L	Rawlings Rd	
<b>Bus Zone</b>	<b>Deebing Heights State School</b>	<b>15:09</b>
Continue	Rawlings Rd	
3rd Exit at R'About	Bottlebrush Dr	
1st Exit at R'About	Sovereign Dr	
2nd Exit at R'About	Sovereign Dr (Caladenia St)	
2nd Exit at R'About	Pisasale Dr	
4th Exit at R'About	Pisasale Dr (Grampian Dr U-Turn)	
<b>(Last Stop)</b>	<b>Pisasale Dr near Grampian Dr</b>	<b>15:12</b>

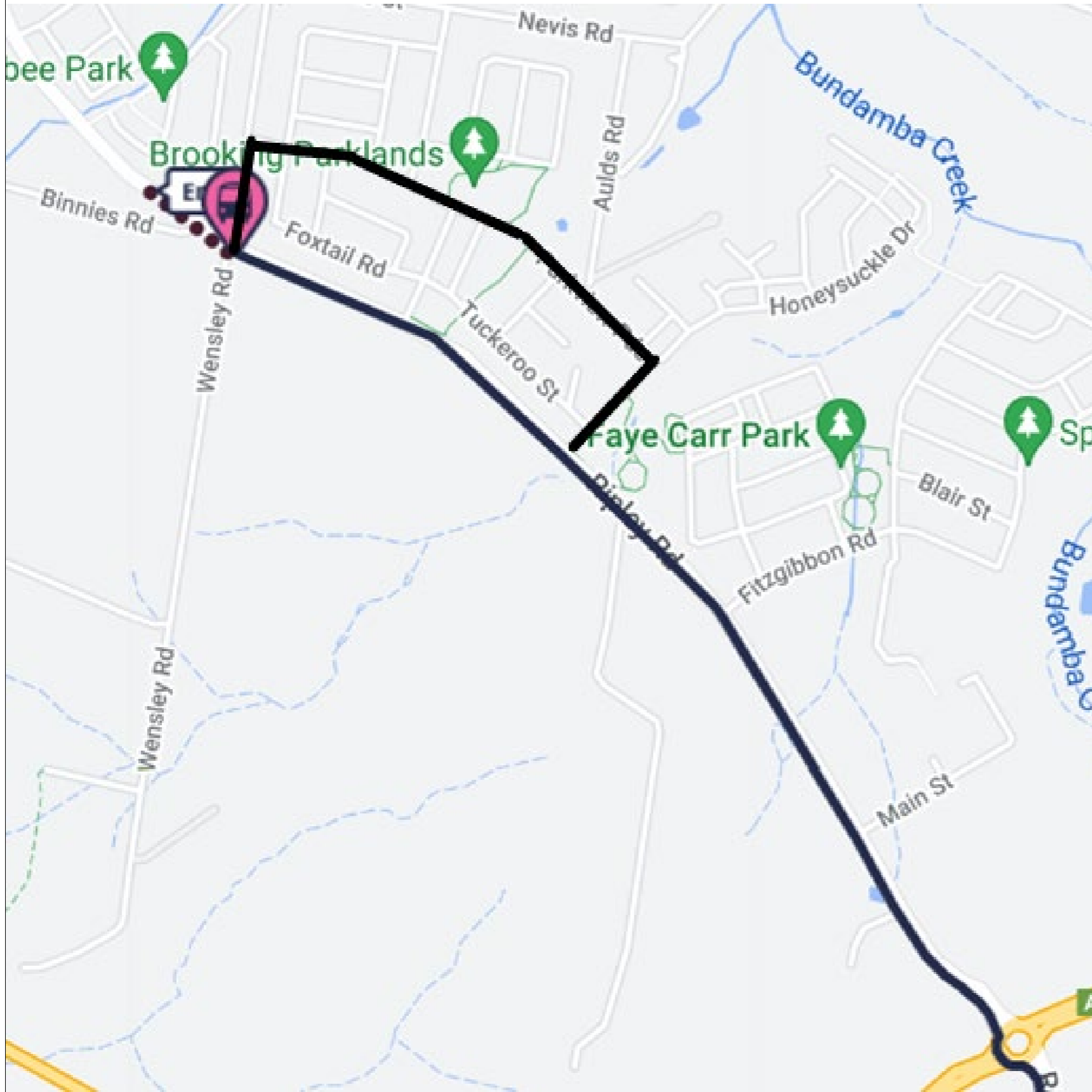
## Bus Route – 6277 (Departs Ripley Valley SSC at 3.10 pm)



## Deebing # 2

<b>(First Stop)</b>	<b>Ripley Valley State Secondary College &amp; Ripley Valley State Primary School</b>	<b>15:10</b>
Continue	Providence Pde	
1st T'Lights L	Parkway Ave	
1st Exit at R>About	Parkway Ave	
Becomes	Providence Pde (At left hand bend)	
1st	R Watheroo St	
7th	L Minerva St	
1st	R Lashmar St	
T'Sect	R Wyperfeld Cres	
T'Sect	L Watheroo St	
T'Sect	L Providence Pde	
Becomes	Parkway Ave (At right hand bend)	
1st Exit at R>About	Parkway Ave	
1st T'Lights L	Providence Pde	
<b>T'Sect R</b>	<b>Ripley Rd</b>	<b>15:26</b>
1st Exit at R>About	Centenary Hwy	
3rd Exit at R>About	Grampian Dr	
	L Rawlings Rd	
4th Exit at R>About	Rawlings Rd (U-Turn)	
<b>Bus Zone</b>	<b>Deebing Heights State School</b>	<b>15:37</b>
Continue	Rawlings Rd	
T'Sect	L Grampian Dr	
2nd Exit at R>About	Lakeview Dr	
2nd	L Dannika Way	
T'Sect	R Lakeview Dr	
3rd Exit at R>About	Pisasale Dr	
2nd Exit at R>About	Pisasale Dr (Sovereign Dr)	
Continue	Cunningham Hwy Underpass	
1st	R Kemers Rd	
T'Sect	L Deebing Creek Rd	
2nd Exit at R>About	Deebing Creek Rd (Amberley SS Entry)	
<b>Bus Stop</b>	<b>Deebing Creek Rd at Amberley State School (311242)</b>	<b>15:50</b>
Continue	Deebing Creek Rd	
4th Exit at R>About	Ash St	
2nd Exit at R>About	Ash St (Jacana Cres)	
2nd Exit at R>About	Ash St (Astral Ct)	
2nd Exit at R>About	Reif St	
2nd Exit at R>About	Reif St (Plover St)	
<b>(Last Stop)</b>	<b>Reif St at Wallace St (312179)</b>	<b>16:01</b>

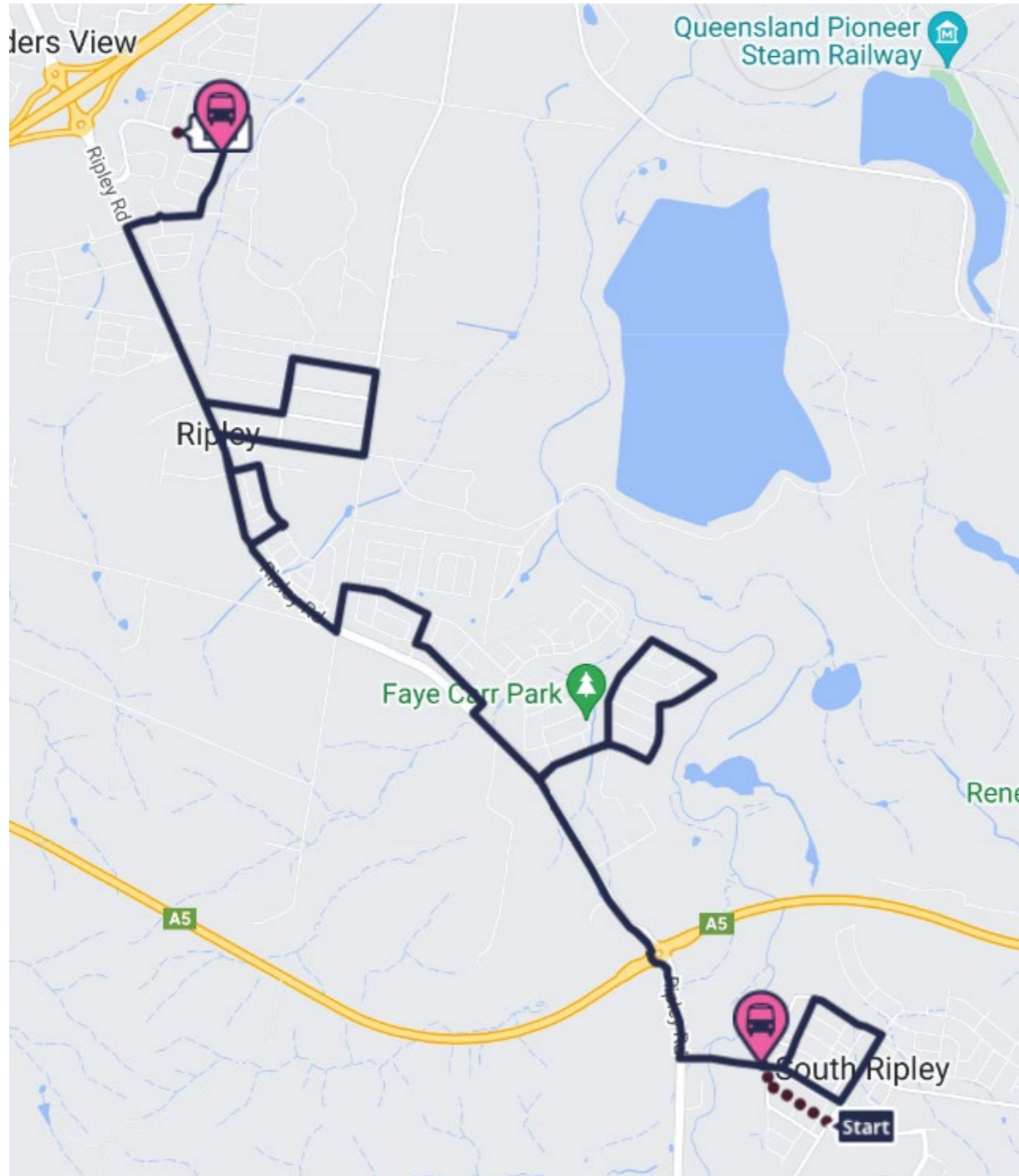
### Bus Route – 6265 (Departs Ripley Valley SSC at 2.55 pm)



### Ripley #1 – Ecco and Coles

<b>(First Stop)</b>	<b>Ripley Valley State Secondary College &amp; Ripley Valley State Primary School</b>	<b>14:55</b>
Continue	Providence Pde	
T'Sect R	Ripley Rd	
2nd Exit at R'About	Ripley Rd (Centenary Hwy)	
	R Fischer Rd	
1st R	Parkview Pde	
T'Sect R	Parkview Pde	
<b>T'Sect T'lights L</b>	<b>Ripley Rd</b>	<b>15:11</b>
2nd Exit at R'About	Ripley Rd (Centenary Hwy)	
1st L	Providence Pde	
U-Turn at	End of Providence Pde (After 2nd T'Lights)	

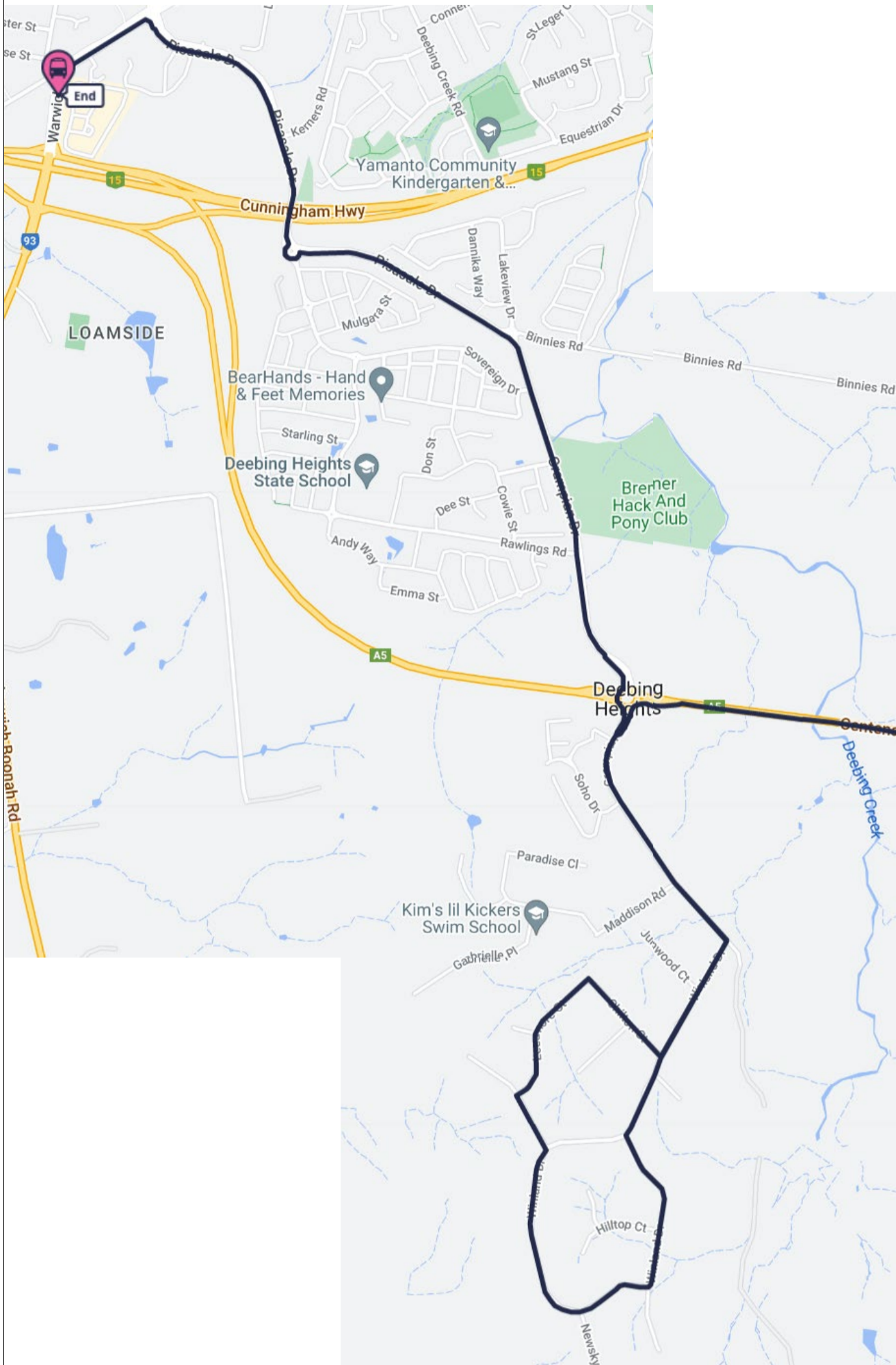
# Bus Route – 6273 (Departs Ripley Valley SSC at 3:12 pm)



## Ripley #2

Bus Zone	Ripley Valley State Secondary College & Ripley Valley State School	15:12
Continue	Providence Pde	
1st T'Lights R	Greenview Ave	
9th R	Springbrook St (End of Greenview Ave)	
Becomes	Tomaree Rd (End of Springbrook St)	
T'Sect R	Cocoparra St	
T'Sect L	Greenview Ave	
6th R	Harmony Way	
3rd L	Amity Way	
T'Sect R	Providence Pde	
T'Sect R	Ripley Rd	
2nd Exit at R>About	Ripley Rd (Centenary Hwy)	
2nd T'Lights R	Fitzgibbon Rd	
3rd L	Panorama Cir (Road loops)	
12 R	Fitzgibbon Rd	
<b>T'Sect T'Lights R Ripley Rd</b>		<b>15:34</b>
1st T'Lights R	Parkview Pde	
1st L	Tuckeroo St	
3rd R	Brooking Rise	
T'Sect L	Parkview Pde	
T'Sect L	Fischer Rd	
1st R	Ripley Rd	
3rd R	Scotts Rd	
T'Sect L	Fischer Rd	
3rd L	Falvey St	
<b>1st L Levi St</b>		<b>15:43</b>
2nd R	Michels St	
T'Sect L	Ripley Rd	
2nd L	Rhea de Witt Dr	
3rd Exit at R>About	Canary St	
T'Sect R	Ripley Rd	
3rd R	Trigona Dr	
2nd Exit at R>About	Trigona Dr (Blueband Ct)	
1st L	Carpenter Dr	
4th L	Rex Hills Dr	
1st R	Cherish St	
T'Sect L	Simpatico St	
T'Sect R	Boyland Way	
4th L	Josie St	
3rd L	Dominique Way	
T'Sect R	Boyland Way	
T'Sect R	Rex Hills Dr	
<b>(Last Stop)</b>	<b>Rex Hills Dr Near Cityhope Church</b>	<b>16:01</b>

## Bus Route – 6265 (Departs Ripley Valley SSC at 3:20 pm)



## Deebing Heights #3 (Acreage Estate and Yamanto Shopping Centre)

Bus Zone	Ripley Valley State Secondary College & Ripley Valley State Primary School	15:20
Continue	Providence Pde	
T'Sect	R Ripley Rd	
1st Exit at R'About	Centenary Hwy	
1st Exit at R'About	Grampian Dr	
3rd	R Winland Dr	
	<b>Winland Dr near Tenville St</b>	<b>15:30</b>
2nd	L Winland Dr	
3rd	L Eastfield Ct	
1st	R Leesmore Ct	
Becomes	Chilton Ct (At right hand bend)	
T'Sect	L Winland Rd	
T'Sect	L Grampian Dr	
2nd Exit at R'About	Grampian Dr (Centenary Hwy)	
1st Exit at R'About	Pisasale Dr	
2nd Exit at R'About	Pisasale Dr (Sovereign Dr)	
Continue	Cunningham Hwy Underpass	
2nd	T'Lights L Warwick Rd	
<b>(Last Stop)</b>	<b>Yamanto Shopping Centre (310122)</b>	<b>15:46</b>