



Change notification – Term 1, 2025

School Bus: 5245 AM

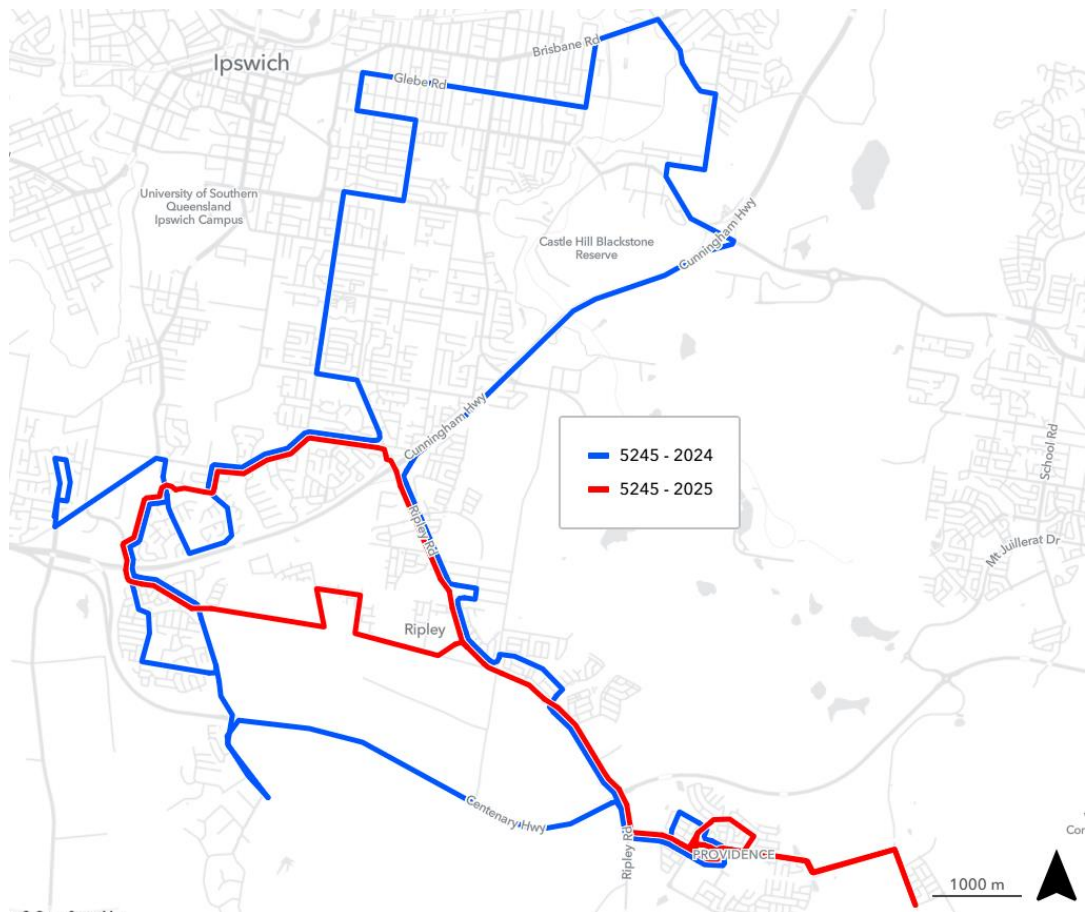


What's changing:

The 5245 will be vastly different in 2025. The 5245 will no longer service Bundamba SSC or Deebing Heights SS. Alternative services for Bundamba students include the catching the 502 or catch the 503 and transfer at Booval station to the 5216 (arrive 8:30am). The 5245 will service more of Ripley and will

When: 28th of January 2025

Map:



Find out more:

The revised timetable will be available on TransLink's Journey Planner from the 6/01/2025. Scan the QR code for the timetable and map on the Translink website.

The runsheet can be accessed on the Bus Queensland website: <https://www.busqld.com.au/route/5245>



Changes to the run have been highlighted

Westside Bus Service

SCHOOL WEEKDAY

Effective Date: 28/1/2025

Route: 5245
Shift: 5245

Shift Start: 6:39
Shift Finish: 9:00

Total Worked Hours:
2:21

Trip No: 52451 Desto Code: 0045

First Stop Ripley Valley State Secondary College & Ripley Valley State School **7:24**

Last Stop Ripley Valley State Secondary College & Ripley Valley State School **8:30**

Continue Providence Pde
T'Sect R Ripley Rd
Continue Ripley Rd
L Reif St
Reif St at Fairview Park (310535) 7:45
L Ash St
Continue Reif St
1st Exit at R>About Ash St
L Bladon St
R Equestrian Dr
2nd Exit at R>About Amberley State School Service Rd
R Amberley State School Service Rd
Bus Zone Amberley District State School 7:53
Continue Amberley State School Service Rd
T'Sect R Deebing Creek Rd
R Kerners Rd
L Pisasale Dr
1st Exit at R>About Pisasale Dr
2nd Exit at R>About Binnies Rd (Lakebiew Dr)
L Daleys Rd
R Rhythm Rd
R Tempo Rd
L Binnies Rd
2nd L Binnies Rd (after Sunrise St)
1st T'Lights R Ripley Rd
Continue Ripley Rd
L Providence Pde
L Greenview Ave
1st R Barrams Rd
3rd R Botany Dr
1st T'Lights R Providence Pde

Bus Stop Ripley Valley State Secondary College & Ripley Valley State School **8:16**

Continue Providence Pde
1st R Greenview Ave
6th R Morwell St
1st L Barrams Rd
R Cumner Rd
Continue Cumner Rd
3rd Exit at R>About Cumner Rd (Explorers Rd)
1st L Barrams Rd
L Botany Dr
R Providence Pde



Change notification – Term 1, 2025

School Bus: 5265 AM

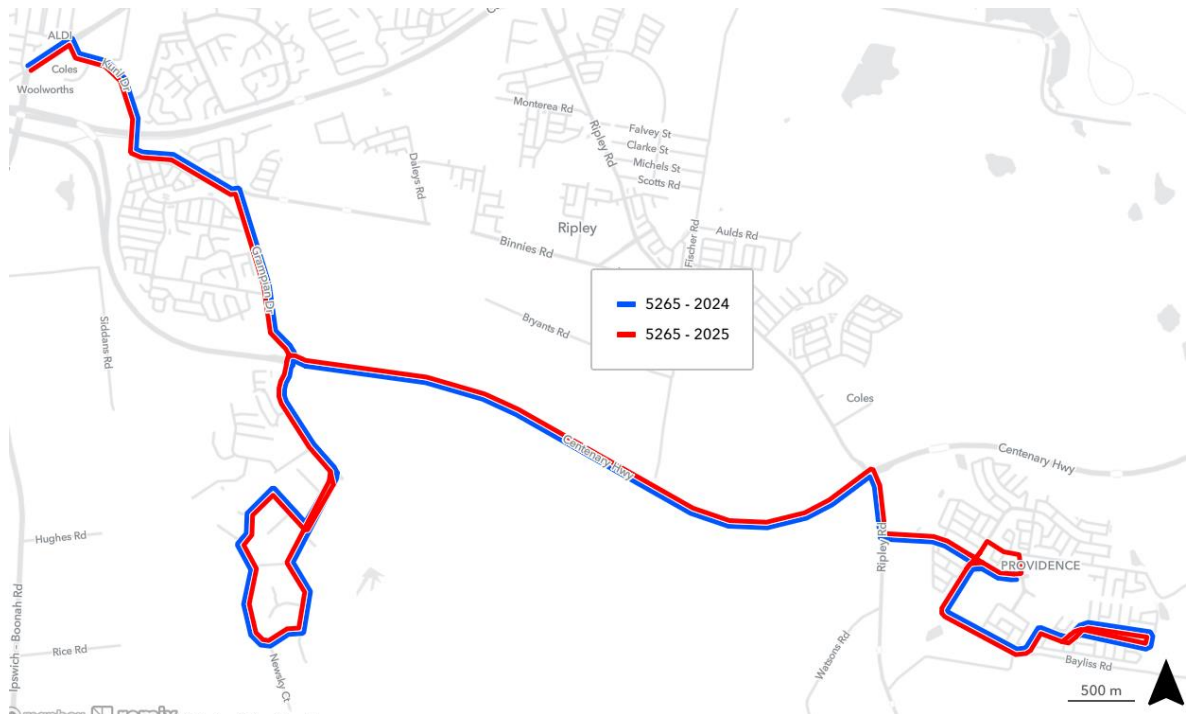


What's changing:

The 5265 has had its timing adjusted to improve on time running. A small adjustment has been made to the route, removing the U-turn at the end of Providence Pde.

When: 28th of January 2025

Map:



Find out more:

The revised timetable will be available on TransLink's Journey Planner from the 6/01/2025. Scan the QR code for the timetable and map on the Translink website.

The runsheet can be accessed on the Bus Queensland website: <https://www.busqld.com.au/route/5265>



Changes to the run have been highlighted

Westside Bus Service

SCHOOL WEEKDAY

Effective Date:

28/1/2025

Route: 5265
Shift: 5265

Shift Start: 7:10
Shift Finish: 9:00

Total Worked Hours:
1:50

Trip No: 52651 Desto Code: 0065

First Stop	Warwick Rd at Yamanto Shopping Centre (311246)	7:45
Continue	Warwick Rd	
1st T'Lights R	Kuril Dr	
Continue	Cunningham Hwy Underpass	
1st Exit at R'About	Kuril Dr	
3rd Exit at R'About	Grampian Dr	
2nd Exit at R'About	Grampian Dr (Centenary Hwy)	
3rd R	Winland Dr	
At	Winland Dr near Tenville St	
2nd L	Winland Dr	
3rd L	Eastfield Ct	
1st R	Leesmore Ct	
Becomes	Chilton Ct	
T'Sect L	Winland Dr	
T'Sect L	Grampian Dr	
3rd Exit at R'About	Centenary Hwy	
3rd Exit at R'About	Ripley Rd	
1st L	Providence Pde	
U-Turn at	End of Providence Pde (After 2nd T'Lights)	
Bus Zone	Ripley Valley State Secondary College & Ripley Valley State School	8:14
Continue	Providence Pde	
1st T'Lights L	Parkway Ave	
1st Exit at R'About	Parkway Ave	
Becomes	Providence Pde	
1st R	Watheroo St	
7th L	Minerva St	
1st R	Lashmar St	
T'Sect R	Wyperfeld Cres	
T'Sect L	Watheroo St	
T'Sect L	Providence Pde	
Becomes	Parkway Ave	
1st Exit at R'About	Parkway Ave	
Becomes	Greenview Ave	
1st R	Barrams Rd	
3rd R	Botany Dr	
	R Providence Pde	
Last Stop	Ripley Valley State Secondary College & Ripley Valley State School	8:30



Change notification – Term 1, 2025

School Bus: 5273 AM

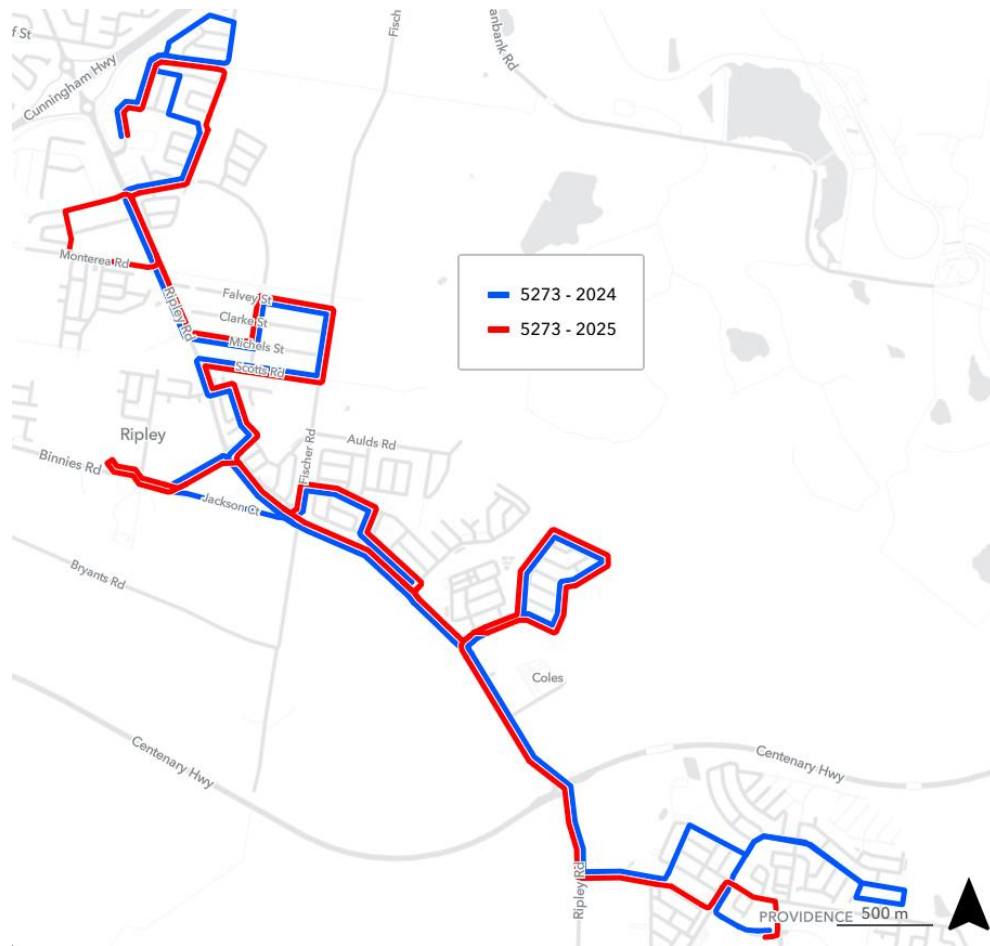


What's changing:

The 5273 has had some streets removed: Josie St, and Dominique Wy in Ripley and Springbrook St, Tomaree Rd, and Cocoparra St in South Ripley. Some streets in the Bellevue estate have also been added: Montereau Rd, Optima St, and Belle Pde.

When: 28th of January 2025

Map:



Find out more:

The revised timetable will be available on TransLink's Journey Planner from the 6/01/2025. Scan the QR code for the timetable and map on the Translink website.

The runsheet can be accessed on the Bus Queensland website: <https://www.busqld.com.au/route/5273>



Changes to the run have been highlighted

Westside Bus Service

SCHOOL WEEKDAY

Effective Date: 28/1/2025

Route: 5273
Shift: 5273

Shift Start: 7:21
Shift Finish: 9:10

Total Worked Hours: 1:49

Trip No: 52731 Desto Code: 0073

First Stop Rex Hills Dr Near Cityhope Church 7:54

Continue Rex Hills Dr

1st L Boyland Way

T'Sect R Carpenter Dr

T'Sect R Trigona Dr

2nd Exit at R>About Trigona Dr (Pollen St)

1st T'Lights L Ripley Rd

1st R Montereia Rd

1st R Optima St

1st R Belle Pde

1st T'Lights R Ripley Rd

4th L Michels St

1st L Levi St 8:06

2nd R Falvey St

T'Sect R Fischer Rd

3rd R Scotts Rd

T'Sect L Ripley Rd

1st L Rhea de Witt Dr

3rd Exit at R>About Canary St

T'Sect L Ripley Rd

1st L Fischer Rd

1st R Parkview Pde

3rd R Brooking Rise

1st L Tuckeroo St

T'Sect R Parkview Pde

T'Sect T'Lights R Ripley Rd

1st T'Lights L Binnies Rd

Enter R School Carpark

Enter Bus Bays

Bus Bays Ripley Central State School 8:21

Exit R Sunrise St

T'Sect L Binnies Rd

1st T'Lights R Ripley Rd

2nd T'Lights L Fitzgibbon Rd

3rd L Panorama Cir (Loop)

12th R Fitzgibbon Rd

T'Sect T'Lights L Ripley Rd

2nd Exit at R>About Ripley Rd (Centenary Hwy)

1st L Providence Pde 8:37

L Greenview Ave

1st R Barrams Rd

3rd R Botany Dr

1st T'Lights R Providence Pde

Last Stop Ripley Valley State Secondary
College & Ripley Valley State School 8:40

Removed:

4th L Josie St

3rd L Dominique Way

T'Sect R Boyland Way

1st L Simpatico St

2nd R Cherish St

T'Sect L Rex Hills Dr

Removed:

1st L Amity Way

T'Sect R Harmony Cres (At South Ripley Dog Park)

T'Sect L Greenview Ave

5th R Springbrook St (End of Greenview Ave)

Becomes Tomaree Rd (End of Springbrook St)

T'Sect R Cocoparra St

T'Sect L Greenview Ave

1st T'Lights L Providence Pde

U-Turn at End of Providence Pde (After T'Lights)

Continue Providence Pde



Change notification – Term 1, 2025

School Bus: 5277 AM

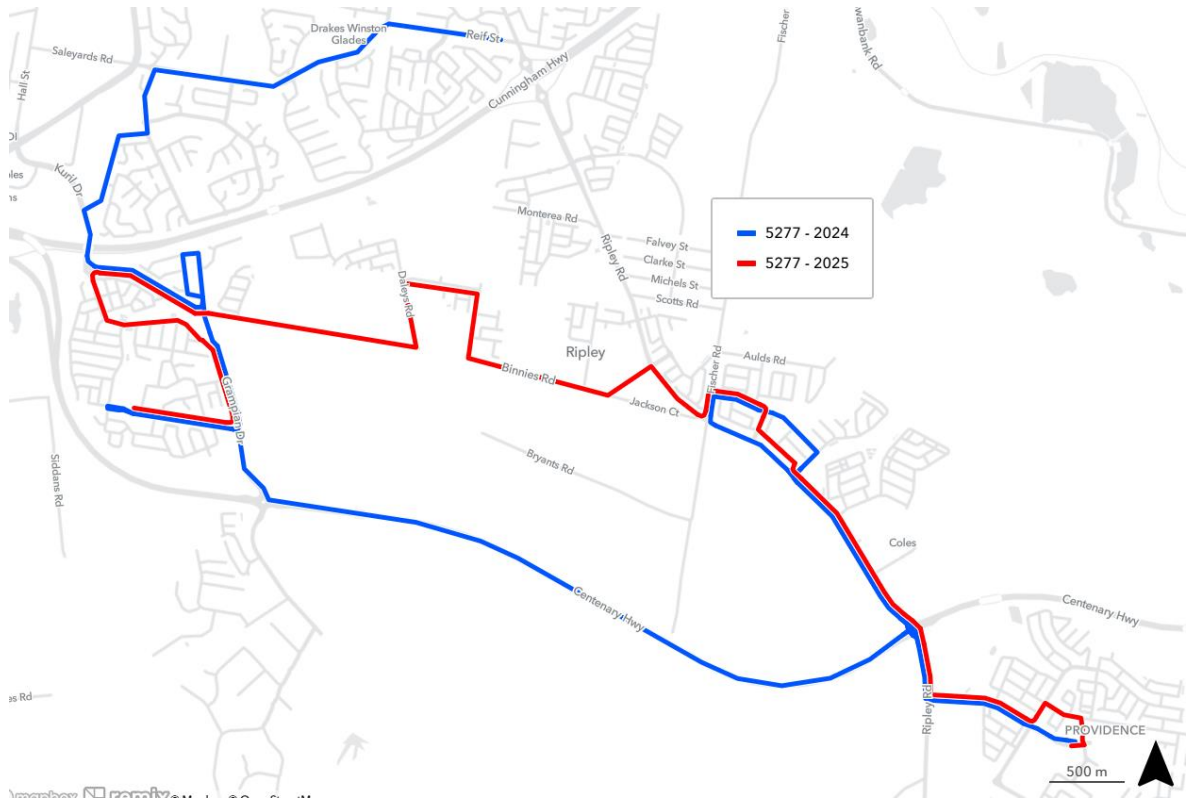


What's changing:

5277 has significant changes. 5277 will no longer service Flinders View and will start from Deebing Heights SS before going to Binnies Rd and getting to the Ripley Valley schools via Ripley. Students that currently catch the bus in Flinders View will be able to catch 5245 instead.

When: 28th of January 2025

Map:



Find out more:

The revised timetable will be available on TransLink's Journey Planner from the 6/01/2025. Scan the QR code for the timetable and map on the Translink website.

The runsheet can be accessed on the Bus Queensland website: <https://www.busqld.com.au/route/5277>



Changes to the run have been highlighted

Westside Bus Service

SCHOOL WEEKDAY

Effective Date: 28/1/2025

Route: 5277
Shift: 5277

Shift Start: 7:27
Shift Finish: 9:10

Total Worked Hours:
1:43

Trip No: 52771 Desto Code: 0077

First Stop	Deebing Heights State School	8:15
Continue	Rawlings Rd	
T'Sect	L Grampian Dr	
2nd	L Sovereign Dr	
2nd Exit at R'About	Sovereign Dr (Bottlebrush Dr)	
2nd Exit at R'About	Kuril Dr	
2nd Exit at R'About	Binnies Rd	
	L Daleys Rd	
	R Rhythm Rd	
	R Tempo Rd	
	L Binnies Rd	
2nd	L Binnies Rd (after Sunrise St)	
1st	T'Lights R Ripley Rd	
1st	L Fischer Rd	
1st	R Parkview Pde	
3rd	R Brooking Rise	8:29
1st	L Tuckeroo St	
T'Sect	R Parkview Pde	
T'Sect	T'lights L Ripley Rd	
2nd Exit at R'About	Ripley Rd (Centenary Hwy)	
1st	L Providence Pde	
	L Greenview Ave	
1st	R Barrams Rd	
3rd	R Botany Dr	
1st	T'Lights R Providence Pde	
Last Stop	Ripley Valley State Secondary College & Ripley Valley State School	8:40