



Change notification – Term 1, 2025

School Bus: 6265 PM

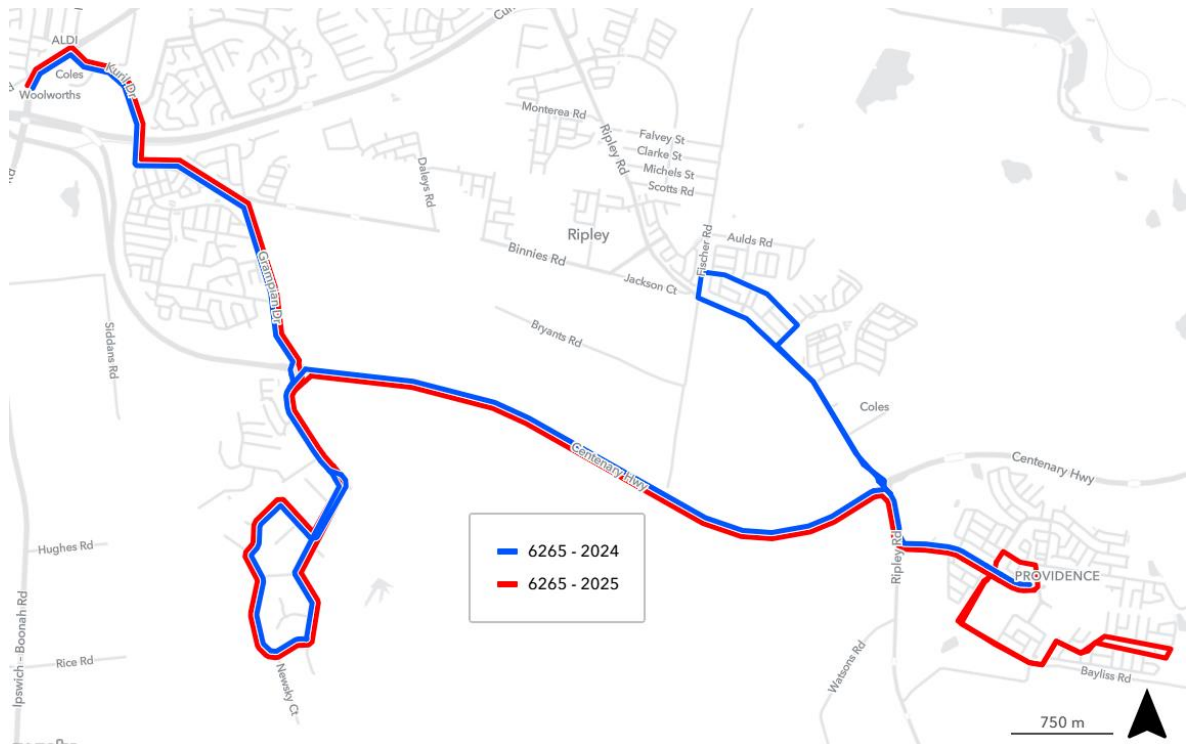


What's changing:

On it's first loop from the Ripley Valley schools the 6265 will travel to the southern side of Providence estate the same way 6277 has done instead of going to Parkview Pde. The second loop remains unchanged.

When: 28th of January 2025

Map:



Find out more:

The revised timetable will be available on TransLink's Journey Planner from the 6/01/2025. Scan the QR code for the timetable and map on the Translink website.

The runsheet can be accessed on the Bus Queensland website: <https://www.busqld.com.au/route/6265>



Changes to the run have been highlighted

Westside Bus Service

SCHOOL WEEKDAY

Effective Date: **28/1/2025**

Route: **6265**
Shift: **6265**

Shift Start: **14:15** Total Worked Hours:
Shift Finish: **16:15** **2:00**

Trip No: **62651** Desto Code: **1065**

First Stop **Ripley Valley State Secondary College & Ripley Valley State School** **14:55**

Continue Providence Pde

1st T'Lights L Parkway Ave

1st Exit at R'About Parkway Ave

Becomes Providence Pde (At left hand bend)

1st R Watheroo St

7th L Minerva St

1st R Lashmar St

T'Sect R Wyperfeld Cres

T'Sect L Watheroo St

T'Sect L Providence Pde

Becomes Parkway Ave (At right hand bend)

1st Exit at R'About Parkway Ave

Becomes Greenview Ave

1st R Barrams Rd

3rd R Botany Dr

R Providence Pde

Bus Zone **Ripley Valley State Secondary College & Ripley Valley State School** **15:10**

Continue Providence Pde

T'Sect R Ripley Rd

1st Exit at R'About Centenary Hwy

1st Exit at R'About Grampian Dr

3rd R Winland Dr

Winland Dr near Tenville St **15:24**

2nd L Winland Dr

3rd L Eastfield Ct

1st R Leesmore Ct

Becomes Chilton Ct (At right hand bend)

T'Sect L Winland Rd

T'Sect L Grampian Dr

2nd Exit at R'About Grampian Dr (Centenary Hwy)

1st Exit at R'About Kuril Dr

2nd Exit at R'About Kuril Dr (Sovereign Dr)

Continue Cunningham Hwy Underpass

2nd T'Lights L Warwick Rd

Last Stop **Yamanto Shopping Centre (310122)** **15:40**

Removed:

T'Sect R Ripley Rd

2nd Exit at R'About Ripley Rd (Centenary Hwy)

R Fischer Rd

1st R Parkview Pde

T'Sect R Parkview Pde

T'Sect T'lights L Ripley Rd **15:11**

2nd Exit at R'About Ripley Rd (Centenary Hwy)

1st L Providence Pde

U-Turn at End of Providence Pde (After 2nd T'Lights)



Change notification – Term 1, 2025

School Bus: 6273 PM

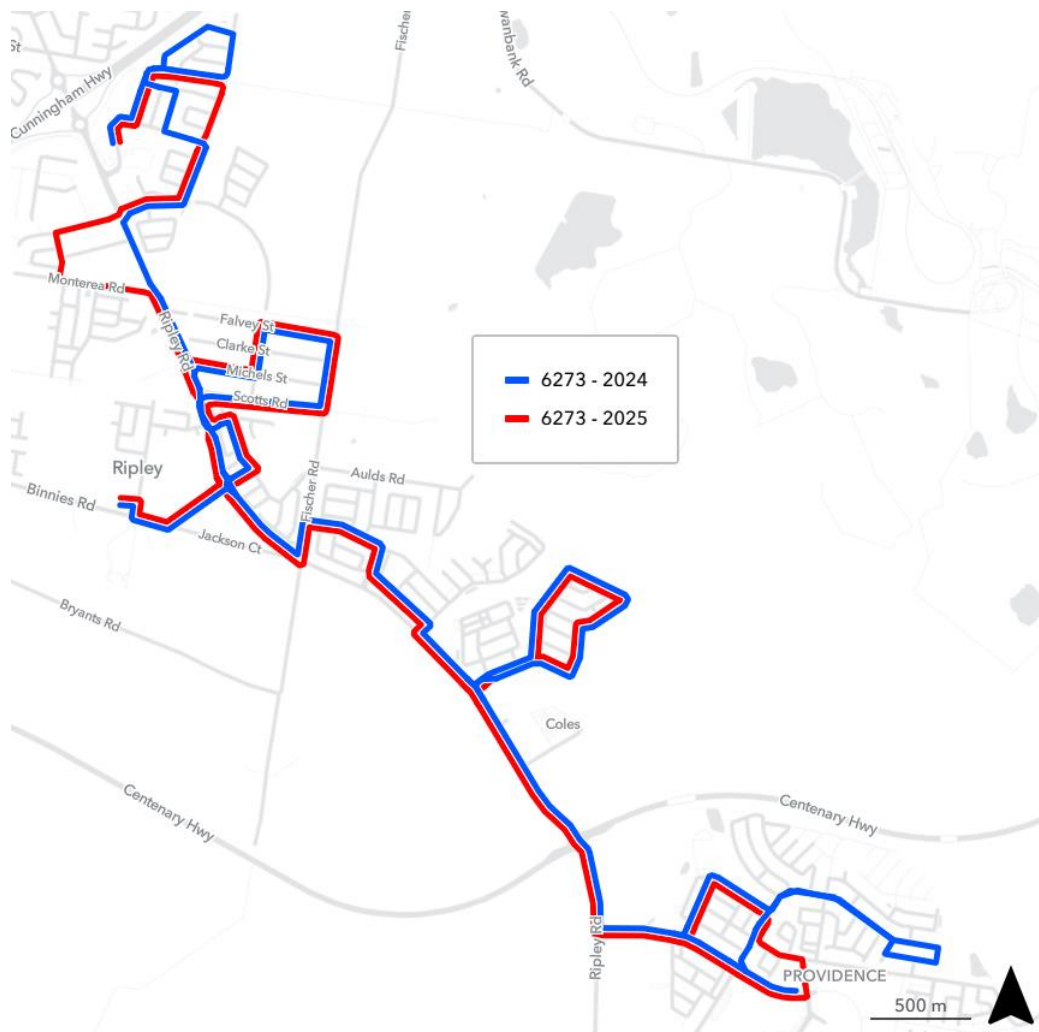


What's changing:

The 6273 has had some streets removed: Springbrook St, Tomaree Rd, and Cocoparra St in South Ripley and Josie St, and Dominique Wy in Ripley. Some streets in the Bellevue estate have also been added: Montereau Rd, Optima St, and Belle Pde.

When: 28th of January 2025

Map:



Find out more:

The revised timetable will be available on TransLink's Journey Planner from the 6/01/2025. Scan the QR code for the timetable and map on the Translink website.

The runsheet can be accessed on the Bus Queensland website: <https://www.busqld.com.au/route/6273>



Changes to the run have been highlighted

Westside Bus Service

SCHOOL WEEKDAY

Effective Date:

28/1/2025

Route: 6273
Shift: 6273

Shift Start: 14:15
Shift Finish: 16:32

Total Worked Hours: 2:17

Trip No: 62731 Desto Code: 1073

First Stop	Ripley Central State School	14:50
Exit	R Sunrise St	
T'Sect	L Binnies Rd	
1st	T'Lights L Ripley Rd	
2nd	R Michels St	
1st	L Levi St	14:56
2nd	R Falvey St	
T'Sect	R Fischer Rd	
3rd	R Scotts Rd	
T'Sect	L Ripley Rd	
1st	L Rhea de Witt Dr	
3rd Exit at R'About	Canary St	
T'Sect	L Ripley Rd	
1st	L Fischer Rd	
1st	R Parkview Pde	
3rd	R Brooking Rise	
1st	L Tuckeroo St	
T'Sect	R Parkview Pde	
T'Sect T'Lights	L Ripley Rd	
2nd Exit at R'About	Ripley Rd (Centenary Hwy)	
1st	L Providence Pde	
1st	L Amity Way	
T'Sect	R Harmony Cr	
T'Sect	R Greenview Ave	
2nd	L Barrams Rd	
3rd	R Botany Dr	
1st	T'Lights R Providence Pde	

Bus Zone Ripley Valley State Secondary College & Ripley Valley State School 15:17

Continue	Providence Pde	
T'Sect	R Ripley Rd	
2nd Exit at R'About	Ripley Rd (Centenary Hwy)	
2nd	T'Lights R Fitzgibbon Rd	
3rd	L Panorama Cir (Road loops)	
12	R Fitzgibbon Rd	
T'Lights	R Ripley Rd	
1st	T'Lights R Parkview Pde	
1st	L Tuckeroo St	
3rd	R Brooking Rise	
T'Sect	L Parkview Pde	
T'Sect	L Fischer Rd	
1st	R Ripley Rd	
3rd	R Scotts Rd	
T'Sect	L Fischer Rd	
3rd	L Falvey St	
1st	L Levi St	15:45
2nd	R Michels St	

T'Sect	L Ripley Rd	
2nd	L Rhea de Witt Dr	
3rd Exit at R'About	Canary St	
T'Sect	R Ripley Rd	
2nd	L Montereau Rd	
1st	R Optima St	
1st	R Belle Pde	
Becomes	Trigona Dr	
2nd Exit at R'About	Trigona Dr (Blueband Ct)	
1st	L Carpenter Dr	
T'Sect	L Boyland Way	
T'Sect	R Rex Hills Dr	

Last Stop Rex Hills Dr Near Cityhope Church 15:59

Removed:
 4th L Rex Hills Dr
 1st R Cherish St
 T'Sect L Simpatico St
 T'Sect R Boyland Way
 4th L Josie St
 3rd L Dominique Way
 T'Sect R Boyland Way

Removed:
 1st T'Lights R Greenview Ave
 9th R Springbrook St (End of Greenview Ave)
 Becomes Tomaree Rd (End of Springbrook St)
 T'Sect R Cocoparra St
 T'Sect L Greenview Ave
 6th R Harmony Way
 3rd L Amity Way
 T'Sect R Providence Pde





Change notification – Term 1, 2025

School Bus: 6275 PM

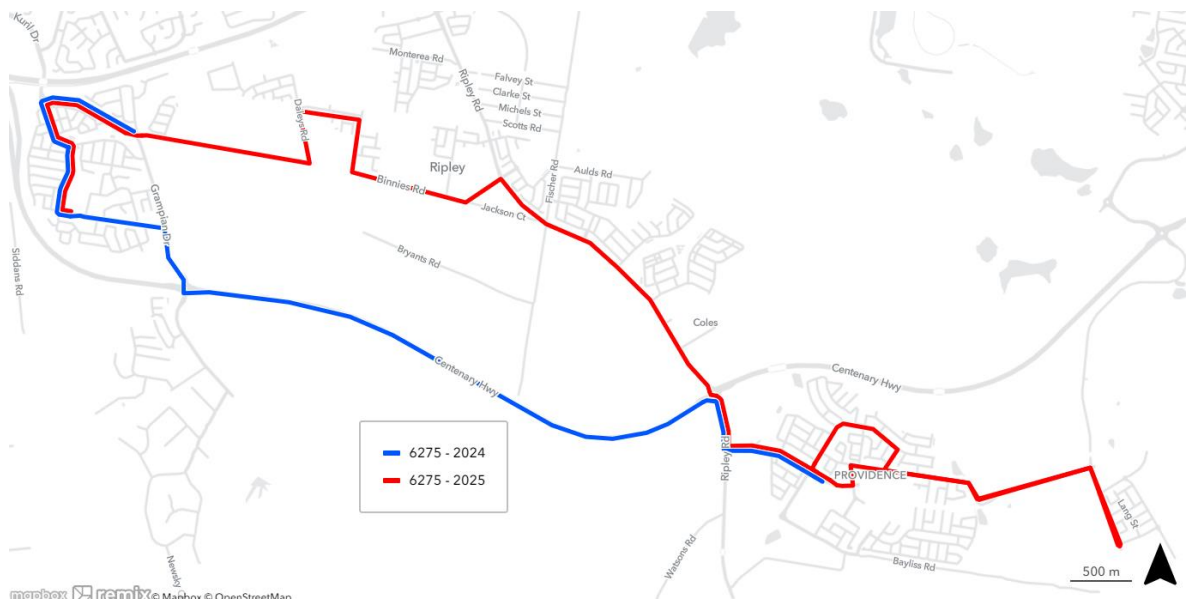


What's changing:

6275 will now have two loops from the Ripley Valley schools. The first loop will travel to Whiterock. The second will travel up Ripley Rd and across to Deebing Heights via Binnies Rd and finish at Deebing Heights SS.

When: 28th of January 2025

Map:



Find out more:

The revised timetable will be available on TransLink's Journey Planner from the 6/01/2025. Scan the QR code for the timetable and map on the Translink website.

The runsheet can be accessed on the Bus Queensland website: <https://www.busqld.com.au/route/6275>



Changes to the run have been highlighted

Westside Bus Service

SCHOOL WEEKDAY

Effective Date: **28/1/2025**

Route: **6275**
Shift: **6275**

Shift Start: 14:15
Shift Finish: **16:22**

Total Worked Hours:
2:07

Trip No: **62751** Desto Code: **1075**

First Stop	Ripley Valley State Secondary College & Ripley Valley State School	14:55
Continue	Providence Pde	
1st	R Greenview Ave	
6th	R Morwell St	
1st	L Barrams Rd	
	R Cumner Rd	
1st Exit at R'About	Northbridge Rd	
2nd Exit at R'About	Foley Way	
1st Exit at R'About	Explorers Rd	
2nd Exit at R'About	Cumner Rd	
Continue	Cumner Rd	
1st	L Barrams Rd	
	L Botany Dr	
	R Providence Pde	
Bus Zone	Ripley Valley State Secondary College & Ripley Valley State School	15:10
Continue	Providence Pde	
T'Sect	R Ripley Rd	
2nd Exit at R'About	Ripley Rd (Centenary Hwy)	
4th	L Binnies Rd	
T'Sect	R Binnies Rd	
	R Tempo Rd	
	L Rhythm Rd	
	L Daleys Rd	
	R Binnies Rd	
2nd Exit at R'About	Pisasale Dr (Grampian Dr)	
1st Exit at R'About	Sovereign Dr	
2nd Exit at R'About	Sovereign Dr (Wollemi St)	
2nd Exit at R'About	Bottlebrush Dr	
1st Exit at R'About	Rawlings Dr	
Last Stop	Deebling Heights State School	15:34

Removed / changed:		
First Stop	Ripley Valley State Secondary College & Ripley Valley State School	14:55
Continue	Providence Pde	
T'Sect	R Ripley Rd	
1st Exit at R'About	Centenary Hwy	
3rd Exit at R'About	Grampian Dr	
1st	L Rawlings Rd	
Bus Zone	Deebling Heights State School	15:09
Continue	Rawlings Rd	
3rd Exit at R'About	Bottlebrush Dr	
1st Exit at R'About	Sovereign Dr	
2nd Exit at R'About	Sovereign Dr (Caladenia St)	
2nd Exit at R'About	Kuril Dr	
4th Exit at R'About	Kuril Dr (Grampian Dr U-Turn)	
Last Stop	Kuril Dr near Grampian Dr	15:12



Change notification – Term 1, 2025

School Bus: 6277 PM

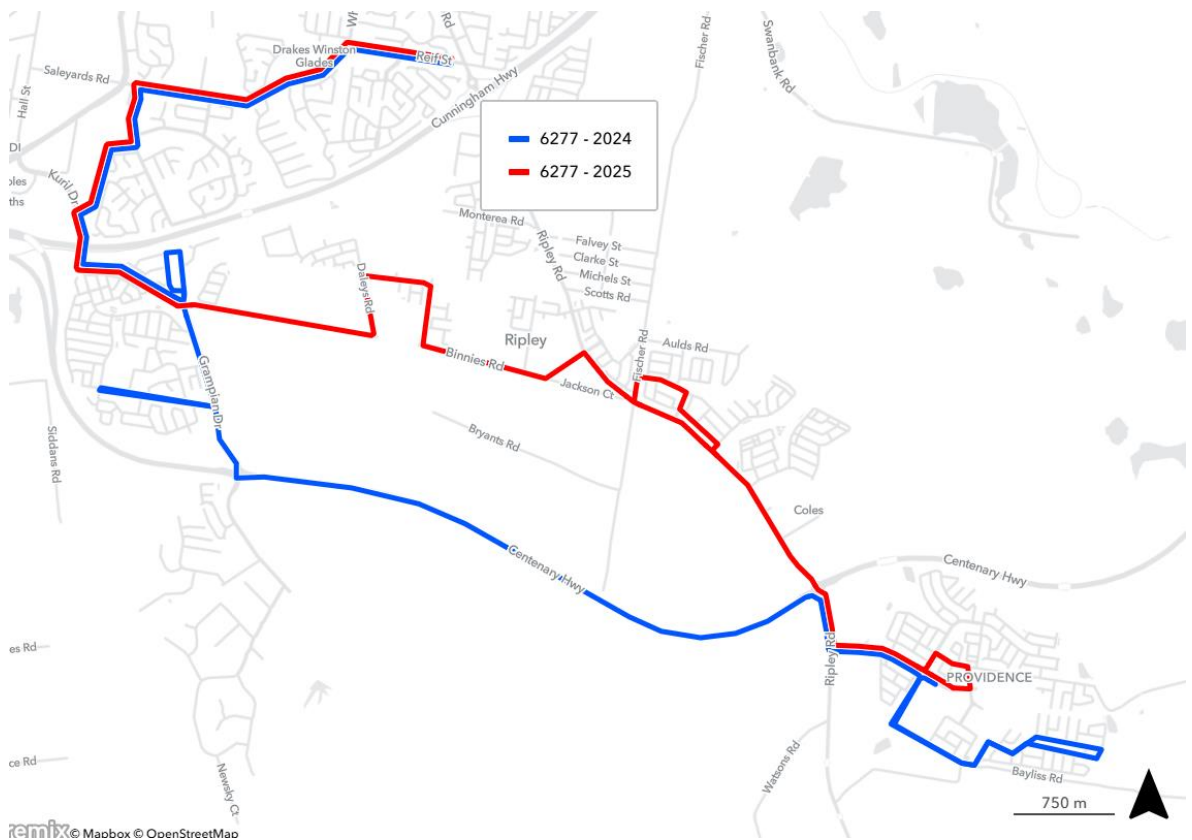


What's changing:

On its first loop the 6277 will travel to Parkview Pde the same way 6265 has done instead of the southern side of the Providence estate. The second loop will travel along Ripley Rd and travel along Binnies Rd before going through Flinders View.

When: 28th of January 2025

Map:



Find out more:

The revised timetable will be available on TransLink's Journey Planner from the 6/01/2025. Scan the QR code for the timetable and map on the Translink website.

The runsheet can be accessed on the Bus Queensland website: <https://www.busqld.com.au/route/6277>



Changes to the run have been highlighted

Westside Bus Service

SCHOOL WEEKDAY

Effective Date: 28/1/2025

Route: 6277
Shift: 6277

Shift Start: 14:28
Shift Finish: 16:34

Total Worked Hours:
2:06

Trip No: 62771 Desto Code: 1077

First Stop	Ripley Valley State Secondary College & Ripley Valley State School	15:08
Continue	Providence Pde	
T'Sect R	Ripley Rd	
2nd Exit at R>About	Ripley Rd (Centenary Hwy)	
T'Lights R	Ripley Rd	
	R Fischer Rd	
1st	R Parkview Pde	
3rd	R Brooking Rise	
1st	L Tuckeroo St	
T'Sect R	Parkview Pde	
T'Sect T'Lights L	Ripley Rd	
2nd Exit at R>About	Ripley Rd (Centenary Hwy)	
1st	L Providence Pde	
2nd	L Greenview Ave	
1st	R Barrams Rd	
3rd	R Botany Dr	
	R Providence Pde	
Bus Zone	Ripley Valley State Secondary College & Ripley Valley State School	15:32
Continue	Providence Pde	
T'Sect R	Ripley Rd	
2nd Exit at R>About	Ripley Rd (Centenary Hwy)	
4th	L Binnies Rd	
T'Sect R	Binnies Rd	
Continue	Binnies Rd	
2nd Exit at R>About	Pisasale Dr (Grampian Dr)	
2nd Exit at R>About	Pisasale Dr (Sovereign Dr)	
Continue	Cunningham Hwy Underpass	
1st	R Kerners Rd	
T'Sect L	Deebling Creek Rd	
2nd Exit at R>About	Deebling Creek Rd (Amberley SS Entry)	
Bus Stop	Deebling Creek Rd at Amberley State School (311242)	15:55
Continue	Deebling Creek Rd	
4th Exit at R>About	Ash St	
2nd Exit at R>About	Ash St (Jacana Cres)	
2nd Exit at R>About	Ash St (Astral Ct)	
2nd Exit at R>About	Reif St	
2nd Exit at R>About	Reif St (Plover St)	
Last Stop	Reif St at Wallace St (312179)	16:01

Removed / changed:	
1st	T'Lights L Parkway Ave
1st Exit at R>About	Parkway Ave
Becomes	Providence Pde (At left hand bend)
1st	R Watheroo St
7th	L Minerva St
1st	R Lashmar St
T'Sect R	Wyperfeld Cres
T'Sect L	Watheroo St
T'Sect L	Providence Pde
Becomes	Parkway Ave (At right hand bend)
1st Exit at R>About	Parkway Ave
1st	T'Lights R Providence Pde
U-Turn at	End of Providence Pde (After 2nd T'Lights)
Continue	Providence Pde